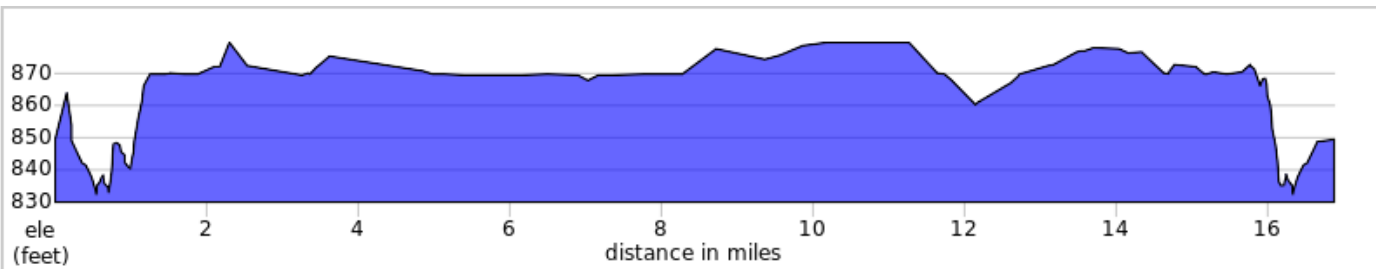
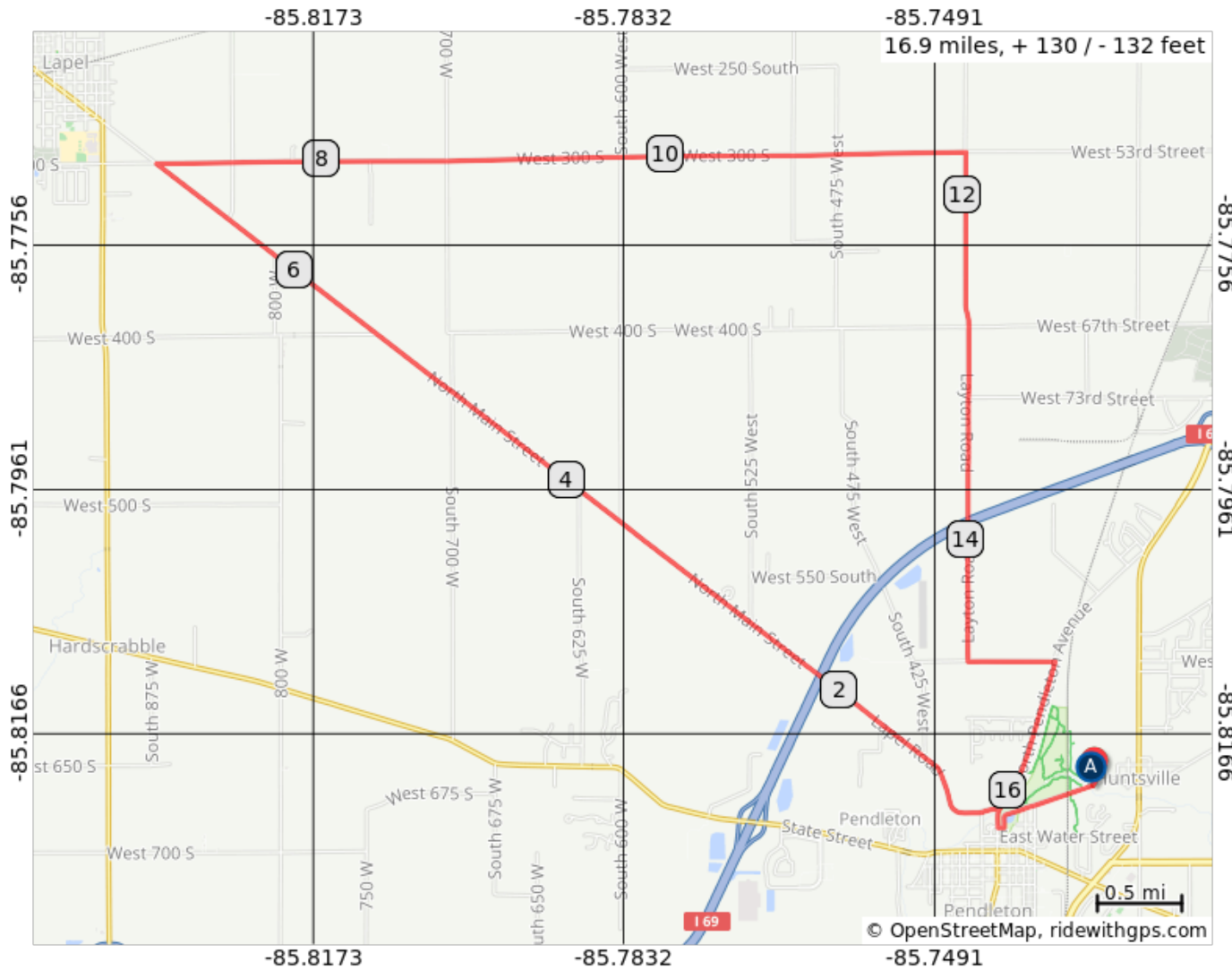












YSC 17 Miles Support Call 317-748-3341 Emergency 911



A. SAG Sports Complex



Num	Type	Note	Next
1.		Start of route	0.6
2.		R out of parking lot and go .7 miles to Pendleton Avenue R onto North Pendleton Avenue	0.1
3.		L onto Fall Creek Parkway	4.6
4.		Continue onto North Main Street (route 132)	1.6
5.		Sharp R onto West 300 S	4.7
6.		R onto Layton Road	3.0
7.		L onto West 600 South	0.5
8.		R onto North Pendleton Avenue	1.0
9.		L onto Falls Park Drive	0.7
10.		End of route	0.0

16.9 miles. +121/-122 feet